

GREENE STREET BRIDGE INSPECTION REPORT

MITIGATION SITE NAME Greene Street Bridge	TIP # R-1023WM	ONE ID# 074-003	INSPECTION DATE August 30, 2019
--	-------------------	--------------------	------------------------------------

COUNTY Pitt	# ACRES 3.10
----------------	-----------------

MONITORING ORGANIZATION KCI for NCDOT	INSPECTOR TS/KOB	PHONE (919) 783-9214	EMAIL ADDRESS tommy.seelinger@kci.com
--	---------------------	-------------------------	--

INSPECTION ACTIVITIES: <i>Complete all that apply. Describe location of visited areas if <100%.</i>			
Walked boundaries <input checked="" type="checkbox"/> YES <input type="checkbox"/> NO <input type="checkbox"/> N/A	Walked trails / roads <input type="checkbox"/> YES <input type="checkbox"/> NO <input checked="" type="checkbox"/> N/A		
Walked road frontage <input checked="" type="checkbox"/> YES <input type="checkbox"/> NO <input type="checkbox"/> N/A	Walked interior <input type="checkbox"/> YES <input checked="" type="checkbox"/> NO <input type="checkbox"/> N/A		
Monitored from air <input type="checkbox"/> YES <input checked="" type="checkbox"/> NO <input type="checkbox"/> N/A			
Condition of boundaries <input checked="" type="checkbox"/> GOOD <input type="checkbox"/> FAIR <input type="checkbox"/> POOR			
COMMENTS: No signs of trespass or dumping observed. Access to the site is extremely limited due to its location.			

WHICH NATURAL ACTIVITIES / CHANGES HAVE TAKEN PLACE SINCE LAST MONITORING INSPECTION?
Check all that apply. Note location and extent. Wherever possible, note species of concern. Document with photos.

<input type="checkbox"/> FLOODING	<input type="checkbox"/> FIRE	<input type="checkbox"/> STORM	<input type="checkbox"/> EARTH MOVEMENT
<input type="checkbox"/> INVASIVE EXOTIC VEGETATION	<input type="checkbox"/> INSECT INFESTATION	<input type="checkbox"/> ANIMAL ACTIVITY	<input type="checkbox"/> OTHER ACTIVITIES/ CHANGES? <i>(Please Explain)</i>
<input checked="" type="checkbox"/> NO CHANGE			
COMMENTS:			

GREENE STREET BRIDGE INSPECTION REPORT

WHICH MANMADE ACTIVITIES / CHANGES HAVE TAKEN PLACE SINCE LAST MONITORING?

Check all that apply. Note location and extent. Document with photos.

<input type="checkbox"/> NEW STRUCTURE / CONSTRUCTION	<input type="checkbox"/> DUMPING OR STORING	<input type="checkbox"/> NEW TRAILS OR ROADS
<input type="checkbox"/> TIMBER HARVEST/ VEGETATIVE CUTTING	<input type="checkbox"/> EXCAVATION (DREDGING, FILLING, GRADING, MINING)	<input type="checkbox"/> ALTERATION TO DRAINAGE PATTERNS/WATER QUALITY
<input type="checkbox"/> SUBDIVISION	<input type="checkbox"/> INDUSTRIAL, RESIDENTIAL, OR COMMERCIAL USE	<input type="checkbox"/> LAND CLEARING
<input type="checkbox"/> MOTORIZED VEHICLE DAMAGE	<input type="checkbox"/> TRESPASS/VANDALISM	<input type="checkbox"/> AGRICULTURAL USE
<input type="checkbox"/> ENCROACHMENT FROM ADJACENT PROPERTY	<input type="checkbox"/> ACTIVITY ON ABUTTING LAND	<input type="checkbox"/> OTHER ACTIVITIES / CHANGES? <i>(Please Explain)</i>
<input checked="" type="checkbox"/> NO CHANGE		
EXPLAIN:		
REQUEST FOLLOW-UP BY PROGRAM MANAGER FOR POSSIBLE VIOLATIONS. <div style="float: right; text-align: right;"> <input type="checkbox"/> YES <input checked="" type="checkbox"/> NO </div>		

Were corrective actions completed for previous inspection(s)? <div style="float: right;"> <input type="checkbox"/> YES <input type="checkbox"/> NO <input checked="" type="checkbox"/> N/A </div>	EXPLAIN:
Are you aware of any plans that may affect property? <div style="float: right;"> <input type="checkbox"/> YES <input checked="" type="checkbox"/> NO </div>	EXPLAIN:
Are there concerns about boundaries by adjacent property owners? <div style="float: right;"> <input type="checkbox"/> YES <input checked="" type="checkbox"/> NO </div>	EXPLAIN:
Are there changes in land use on adjacent property? <div style="float: right;"> <input type="checkbox"/> YES <input checked="" type="checkbox"/> NO </div>	EXPLAIN:
Are deed restrictions being adhered to? <div style="float: right;"> <input checked="" type="checkbox"/> YES <input type="checkbox"/> NO </div> If new property owner, do they have a written copy of the restrictions? <div style="float: right;"> <input type="checkbox"/> YES <input type="checkbox"/> NO <input checked="" type="checkbox"/> N/A </div>	EXPLAIN:
ATTACHMENTS:	
1) PHOTOGRAPHS WITH CAPTIONS 2) MAP AND PHOTOGRAPHS OF RELEVANT NATURAL AND MANMADE ACTIVITIES	

GREENE STREET BRIDGE INSPECTION REPORT





Photo 1 – View into northern end of site from Greene St.




Photo 2 – View into southern end of site from Greene St.



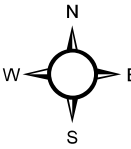
 Photo Point


 Inspection Route

 Greene Street Bridge Project Site



NCDOT
Stewardship Program Mitigation
Site Reviews
Project Name: Greene Street Bridge
Division No. 2
County: Pitt



 100 50 0 100 Feet

Map Created: September 2019
Image Source: NC Statewide
Orthoimagery, 2016